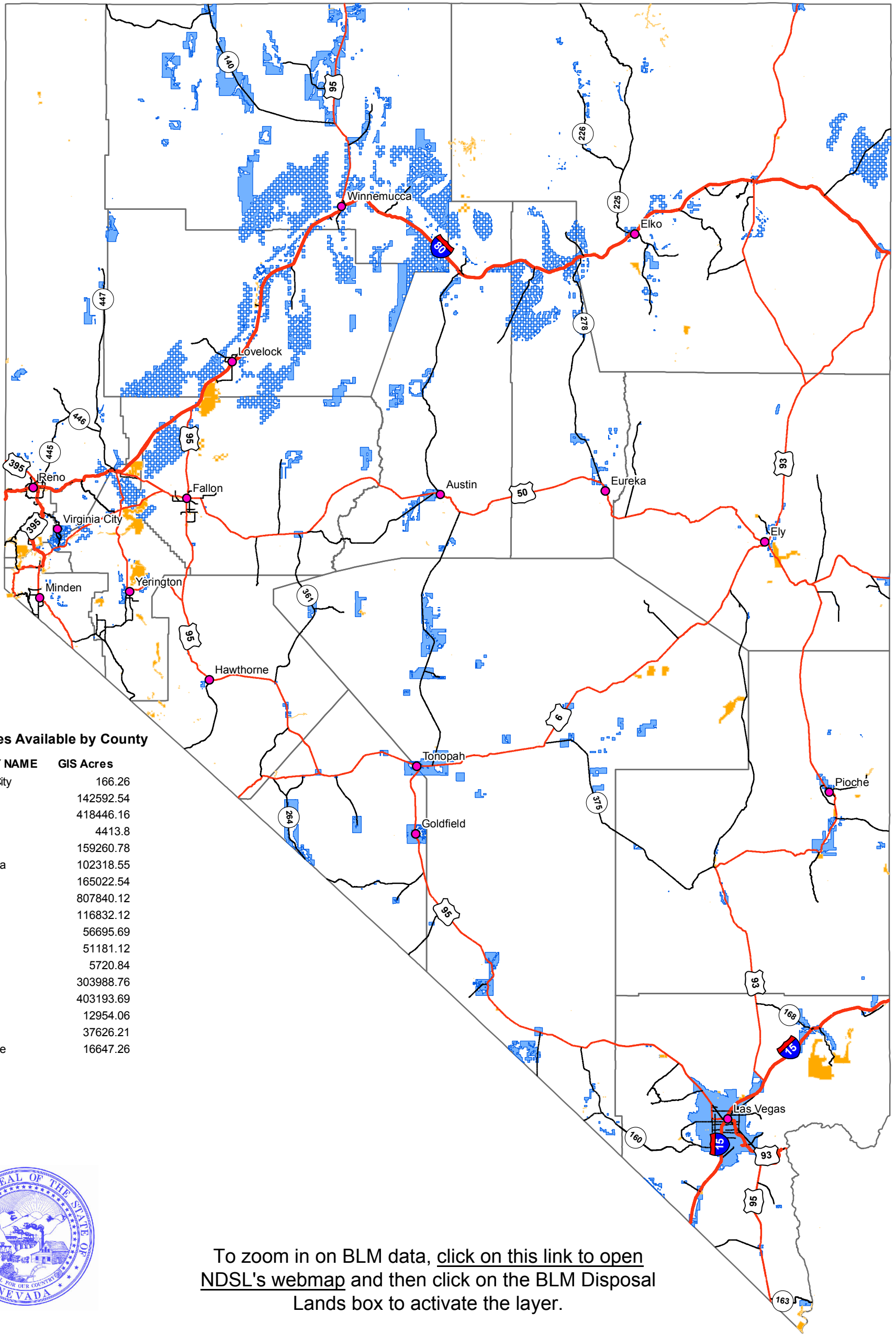


Lands Identified for Disposal Pursuant to Approved BLM Resource Management Plans



BLM Acres Available by County

| COUNTY NAME | GIS Acres |
|-------------|-----------|
| Carson City | 166.26 |
| Churchill | 142592.54 |
| Clark | 418446.16 |
| Douglas | 4413.8 |
| Elko | 159260.78 |
| Esmeralda | 102318.55 |
| Eureka | 165022.54 |
| Humboldt | 807840.12 |
| Lander | 116832.12 |
| Lincoln | 56695.69 |
| Lyon | 51181.12 |
| Mineral | 5720.84 |
| Nye | 303988.76 |
| Pershing | 403193.69 |
| Storey | 12954.06 |
| Washoe | 37626.21 |
| White Pine | 16647.26 |








To zoom in on BLM data, [click on this link to open NDSL's webmap](#) and then click on the BLM Disposal Lands box to activate the layer.



Nevada Division of
STATE LANDS

Legend

-  Interstate
-  State Route
-  US Route
-  State Lands Boundaries
-  BLM Disposal Lands by County

For information on BLM spatial data, Please contact the Mapping Section of the BLM Nevada State Office at 775.861.6400.

BLM data is from several sources dating back to the 1980's and may not reflect the current disposal boundaries in all counties. Some of the lands may have already been disposed by legislation or conveyed to other agencies.